Ref. Ares(2023)6071821 - 07/09/2023

STAGE-1/2
ELECTRICAL PLAN

REFERENCE	FILE	REVISION	NO	DATE	DESCRIPTION

DESIGNED BY:

T.C.
AKÇAABAT BELEDİYESİ

APPROVED BY:

T.C.
TRABZON BÜYÜKŞEHİR BELEDİYESİ

THIS PROJECT İS CO-FINANCED BY THE EUROPEAN UNION AND THE REPUBLIC OF TURKEY

REPUBLIC OF TURKEY MINISTRY OF TRANSPORT
AND INFRASTRUCTURE

SCALE
1/500

SIZE
ISO A3

PROJECT NAME:
WORKS FOR BICYCLE ROAD IN TRABZON

DRAWING NAME:
TRABZON BICYCLE ROAD
ELECTRICAL PLAN

NO

ETAP-1 BAŞI
KM=0+000.00

X=4 543 143.361
Y= 370 363.235

S - 1 (Right)
V=10
D=27.1238
R=10
L=4.26
T=2.16
Se=%-2.00
Gn= -
X=4 543 080.6855
Y= 548 793.1457

ÖA-5.3
PARK

KUM
YIĞINI

Colored Asphalt Coating (RAL 4009)
Renkli Asfalt Kaplama (RAL 4009)

Concrete Curb (10x20x50 cm)
Beton Bordür (10x20x50 cm)

Painting Path with Double Component
Çift Komponentli Yol Boyası
(2 mm) - RAL 9003

S-1
(Right)

Vakfıkebir

BICYCLE PARKING AREA
BİSİKLET PARK ALANI

0+000

0+100

A1
2*90W
65*65*7 2m
Galvanizli
Topraklama
Çubuğu

4*25 mm2 NAYY
1*35mm2 cu
Tuv.K.40.40.80
120m.

4*16 mm2 NAYY
1*35mm2 cu
Tuv.K.40.40.80
35m.

A2
2*90W

A3
2*90W

A4
2*90W

A5
2*90W

A6
2*90W

DETAIL/DETAY-2
Stamped Concrete
Baskı Beton

DETAIL/DETAY-5
Rubbish Bin/
Çöp Kutusu

DETAIL/DETAY-1
Bicycle Figure/
Bisiklet Figürü

Trabzon

İBADET YERİ (CAMİ)

ÖA-5.2
PARK

Lejant / Legend

Projeksiyon / Projection :	Transverse Mercator (3°)
Datum :	WGS-84
D.O.M. / Central Meridian :	39

: İmar Adası Sınırı / Zoning Island Border
: İmar Parsel Sınırı / Zoning Parcel Border
: Kıyı / Coast
: Mevcut Duvar / Existing Wall

REFERENCE	FILE	REVISION	NO	DATE	DESCRIPTION

DESIGNED BY:
T.C.
AKÇAABAT BELEDİYESİ

APPROVED BY:
T.C.
TRABZON BÜYÜKŞEHİR BELEDİYESİ

THIS PROJECT İS CO-FINANCED BY THE EUROPEAN UNION AND THE REPUBLIC OF TURKEY

REPUBLIC OF TURKEY MINISTRY OF TRANSPORT
AND INFRASTRUCTURE

SCALE
1/500
SIZE
ISO A3

PROJECT NAME:
WORKS FOR BICYCLE ROAD IN TRABZON

DRAWING NAME:
STAGE-1
TRABZON BICYCLE ROAD
ELECTRICAL PLAN (1/29)

NO

Lejant / Legend

Projeksiyon / Projection :	Transverse Mercator (3°)
Datum :	WGS-84
D.O.M. / Central Meridian :	39

: İmar Adası Sınırı / Zoning Island Border
: İmar Parsel Sınırı / Zoning Parcel Border
: Kıyı / Coast
: Mevcut Duvar / Existing Wall

ÖA-5.2
KAPALI SPOR
TESİS ALANI
E=0.60
Yençok=12.50 m.

PARK

Vakfıkebir

Trabzon

0+200

0+300

DETAIL/DETAY-5
Rubbish Bin/
Çöp Kutusu

DETAIL/DETAY-2
Stamped Concrete
Baskı Beton

Concrete Curb (10x20x50 cm)
Beton Bordür (10x20x50 cm)

DETAIL/DETAY-1
Bicycle Figure/
Bisiklet Figürü

Painting Path with Double Component
Çift Komponentli Yol Boyası
(2 mm) - RAL 9003

Colored Asphalt Coating (RAL 4009)
Renkli Asfalt Kaplama (RAL 4009)

4*16 mm2 NAYY
1*35mm2 cu
Tuv.K.40.40.80
35m.

A7
2*90W

A8
2*90W
65*65*7.2m
Galvanizli
Topraklama
Çubuğu

A9
2*90W

A10
2*90W

4*16 mm2 NAYY
1*35mm2 cu
Tuv.K.40.40.80
29m.

A11
2*90W

A12
2*90W
65*65*7.2m
Galvanizli
Topraklama
Çubuğu

S-2
(Left)

S-3
(Left)

S - 2 (Left)
V=10
D=17.9325
R=75
L=21.13
T=10.63
Se=%-2.00
Gn= -
X=4 543 021.9843
Y= 548 851.7162

S - 3 (Right)
V=10
D=6.1305
R=300
L=28.89
T=14.46
Se=%-2.00
Gn= -
X=4 542 970.8489
Y= 548 944.2540

REFERENCE	FILE	REVISION	NO	DATE	DESCRIPTION

DESIGNED BY:
T.C.
AKÇAABAT BELEDİYESİ

APPROVED BY:
T.C.
TRABZON BÜYÜKŞEHİR BELEDİYESİ

THIS PROJECT İS CO-FINANCED BY THE EUROPEAN UNION AND THE REPUBLIC OF TURKEY

REPUBLIC OF TURKEY MINISTRY OF TRANSPORT
AND INFRASTRUCTURE

SCALE
1/500
SIZE
ISO A3

PROJECT NAME:
WORKS FOR BICYCLE ROAD IN TRABZON

DRAWING NAME:
STAGE-1
TRABZON BICYCLE ROAD
ELECTRICAL PLAN (2/29)

NO

Colored Asphalt Coating (RAL 4009)
Renkli Asfalt Kaplama (RAL 4009)

Painting Path with Double Component
Çift Komponentli Yol Boyası
(2 mm) - RAL 9003

DETAIL/DETAY-2
Stamped Concrete
Baskı Beton

Concrete Curb (10x20x50 cm)
Beton Bordür (10x20x50 cm)

Vakfıkebir

PARK

0+400

0+500

ÇİRİŞ MEYDANI

OTOPARK

ÖA-5.2

KAPALI SPOR TESİS ALANI

4*16 mm2 NAYY
1*35mm2 cu
Tuv.K.40.40.80
35m.

A13
2*90W

S-4
(Left)

4*16 mm2 NAYY
1*35mm2 cu
Tuv.K.40.40.80
35m.

A14
2*90W

4*16 mm2 NAYY
1*35mm2 cu
Tuv.K.40.40.80
35m.

A15
2*90W
65*65*7 2m
Galvanizli
Topraklama
Çubuğu

65*65*7 2m
Galvanizli
Topraklama
Çubuğu

A16
2*90W

4*16 mm2 NAYY
1*35mm2 cu
Tuv.K.40.40.80
35m.

A17
2*90W

Trabzon

S-5
(Left)

4*16 mm2 NAYY
1*35mm2 cu
Tuv.K.40.40.80
42m.

DETAIL/DETAY-5
Rubbish Bin/
Çöp Kutusu

DETAIL/DETAY-1
Bicycle Figure/
Bisiklet Figürü

S - 4 (Left)
V=10
D=3.7712
R=300
L=17.77
T=8.89
Se=%-2.00
Gn= -
X=4 542 939.1158
Y= 549 017.5596

S - 5 (Left)
V=10
D=2.6862
R=1000
L=42.19
T=21.10
Se=%-2.00
Gn= -
X=4 542 893.5459
Y= 549 142.6732

150,86

Çocuk parkı

E=549100 N=4542950

E=549000 N=4542900

E=549100 N=4542850

Lejant / Legend

Projeksiyon / Projection :	Transverse Mercator (3°)
Datum :	WGS-84
D.O.M. / Central Meridian :	39

: İmar Adası Sınırı / Zoning Island Border
: İmar Parsel Sınırı / Zoning Parcel Border
: Kıyı / Coast
: Mevcut Duvar / Existing Wall

REFERENCE	FILE

REVISION	NO	DATE	DESCRIPTION

DESIGNED BY:
T.C.
AKÇAABAT BELEDİYESİ

APPROVED BY:
T.C.
TRABZON BÜYÜKŞEHİR BELEDİYESİ

THIS PROJECT IS CO-FINANCED BY THE EUROPEAN UNION AND THE REPUBLIC OF TURKEY

REPUBLIC OF TURKEY MINISTRY OF TRANSPORT AND INFRASTRUCTURE

SCALE
1/500

SIZE
ISO A3

PROJECT NAME:
WORKS FOR BICYCLE ROAD IN TRABZON

DRAWING NAME:
STAGE-1
TRABZON BICYCLE ROAD
ELECTRICAL PLAN (3/29)

NO

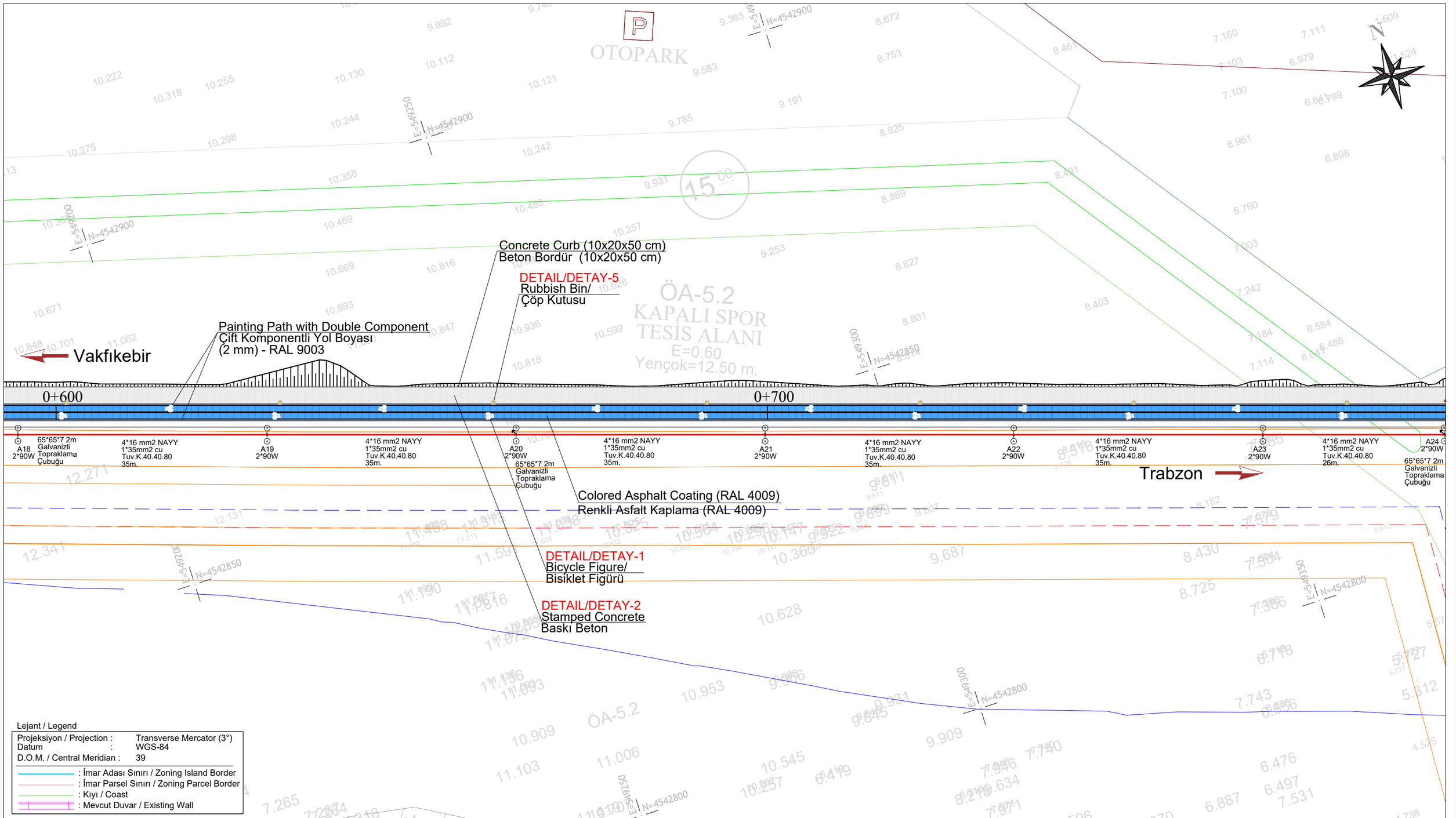

Lejant / Legend

Projeksiyon / Projection :	Transverse Mercator (3°)
Datum :	WGS-84
D.O.M. / Central Meridian :	39

: İmar Adası Sınırı / Zoning Island Border
: İmar Parsel Sınırı / Zoning Parcel Border
: Kıyı / Coast
: Mevcut Duvar / Existing Wall

REFERENCE	FILE	REVISION	NO	DATE	DESCRIPTION

DESIGNED BY:
T.C.
AKÇAABAT BELEDİYESİ

APPROVED BY:
T.C.
TRABZON BÜYÜKŞEHİR BELEDİYESİ

THIS PROJECT İS CO-FINANCED BY THE EUROPEAN UNION AND THE REPUBLIC OF TURKEY

REPUBLIC OF TURKEY MINISTRY OF TRANSPORT AND INFRASTRUCTURE

SCALE 1/500
SIZE ISO A3

PROJECT NAME:
WORKS FOR BICYCLE ROAD IN TRABZON

DRAWING NAME:
STAGE-1
TRABZON BICYCLE ROAD
ELECTRICAL PLAN (4/29)

NO

S - 6 (Left)
V=10
D=84.1505
R=5
L=6.61
T=3.89
Se=%-2.00
Gn= -
X=4 542 810.4737
Y= 549 404.6210

S - 7 (Right)
V=10
D=102.8230
R=5
L=8.08
T=5.23
Se=%-2.00
Gn= -
X=4 542 775.7796
Y= 549 402.6017

0+800
0+900
1+000
S-6 (Right)
S-7 (Left)
Vakfikebir
Trabzon

4*16 mm2 NAYY 1*35mm2 cu Tuv.K.40.40.80 26m.
A24 2*90W
65*65*7 2m Galvanizli Topraklama Çubuğu
4*16 mm2 NAYY 1*35mm2 cu Tuv.K.40.40.80 38m.
A25 2*90W
4*16 mm2 NAYY 1*35mm2 cu Tuv.K.40.40.80 35m.
A26 2*90W
4*16 mm2 NAYY 1*35mm2 cu Tuv.K.40.40.80 35m.
A27 2*90W
4*16 mm2 NAYY 1*35mm2 cu Tuv.K.40.40.80 35m.
A28 2*90W 65*65*7 2m Galvanizli Topraklama Çubuğu
4*16 mm2 NAYY 1*35mm2 cu Tuv.K.40.40.80 35m.
A29 2*90W
4*16 mm2 NAYY 1*35mm2 cu Tuv.K.40.40.80 35m.
A30 2*90W

Colored Asphalt Coating (RAL 4009)
Renkli Asfalt Kaplama (RAL 4009)
Concrete Curb (10x20x50 cm)
Beton Bordür (10x20x50 cm)
Painting Path with Double Component
Çift Komponentli Yol Boyası
(2 mm) - RAL 9003
DETAIL/DETAY-2
Stamped Concrete
Baskı Beton
DETAIL/DETAY-5
Rubbish Bin/
Çöp Kutusu
DETAIL/DETAY-1
Bicycle Figure/
Bisiklet Figürü

N

Lejant / Legend

Projeksiyon / Projection :	Transverse Mercator (3°)
Datum :	WGS-84
D.O.M. / Central Meridian :	39

: İmar Adası Sınırı / Zoning Island Border
: İmar Parsel Sınırı / Zoning Parcel Border
: Kıyı / Coast
: Mevcut Duvar / Existing Wall

REFERENCE	FILE	REVISION	NO	DATE	DESCRIPTION

DESIGNED BY:
T.C.
AKÇAABAT BELEDİYESİ

APPROVED BY:
T.C.
TRABZON BÜYÜKŞEHİR BELEDİYESİ

THIS PROJECT İS CO-FINANCED BY THE EUROPEAN UNION AND THE REPUBLIC OF TURKEY

REPUBLIC OF TURKEY MINISTRY OF TRANSPORT AND INFRASTRUCTURE

SCALE 1/500
SIZE ISO A3

PROJECT NAME:
WORKS FOR BICYCLE ROAD IN TRABZON

DRAWING NAME:
STAGE-1
TRABZON BICYCLE ROAD
ELECTRICAL PLAN (5/29)

NO

N

Painting Path with Double Component
Çift Komponentli Yol Boyası
(2 mm) - RAL 9003

Concrete Curb (10x20x50 cm)
Beton Bordür (10x20x50 cm)

DETAIL/DETAY-5
Rubbish Bin/
Çöp Kutusu

Vakfıkebir

1+000

1+100

A30
2*90W

A31
2*90W

A32
2*90W
65*65*7 2m
Galvanizli
Topraklama
Çubuğu

S-8
(Left)

A33
2*90W

A34
2*90W
65*65*7 2m
Galvanizli
Topraklama
Çubuğu

A35
2*90W

4*16 mm2 NAYY
1*35mm2 cu
Tuv.K.40.40.80
35m.

Trabzon

DETAIL/DETAY-1
Bicycle Figure/
Bisiklet Figürü

DETAIL/DETAY-2
Stamped Concrete
Baskı Beton

Colored Asphalt Coating (RAL 4009)
Renkli Asfalt Kaplama (RAL 4009)

S - 8 (Left)
V=10
D=3.6723
R=750
L=43.26
T=21.64
Se=%-2.00
Gn= -
X=4 542 772.7143
Y= 549 624.8042

4x25 mm2 NAYY
1*K.40.40.80
106m.

Havuz

Futbol sahası

1419/3

Lejant / Legend

Projeksiyon / Projection :	Transverse Mercator (3°)
Datum :	WGS-84
D.O.M. / Central Meridian :	39

: İmar Adası Sınırı / Zoning Island Border
: İmar Parsel Sınırı / Zoning Parcel Border
: Kıyı / Coast
: Mevcut Duvar / Existing Wall

REFERENCE	FILE	REVISION	NO	DATE	DESCRIPTION

DESIGNED BY:
T.C.
AKÇAABAT BELEDİYESİ

APPROVED BY:
T.C.
TRABZON BÜYÜKŞEHİR BELEDİYESİ

THIS PROJECT İS CO-FINANCED BY THE EUROPEAN UNION AND THE REPUBLIC OF TURKEY

REPUBLIC OF TURKEY MINISTRY OF TRANSPORT
AND INFRASTRUCTURE

SCALE
1/500

SIZE
ISO A3

PROJECT NAME:
WORKS FOR BICYCLE ROAD IN TRABZON

DRAWING NAME:
STAGE-1
TRABZON BICYCLE ROAD
ELECTRICAL PLAN (6/29)

NO

Lejant / Legend

Projeksiyon / Projection :	Transverse Mercator (3°)
Datum :	WGS-84
D.O.M. / Central Meridian :	39

: İmar Adası Sınırı / Zoning Island Border
: İmar Parsel Sınırı / Zoning Parcel Border
: Kıyı / Coast
: Mevcut Duvar / Existing Wall

N

kumsal

Colored Asphalt Coating (RAL 4009)
Renkli Asfalt Kaplama (RAL 4009)

DETAIL/DETAY-2
Stamped Concrete
Baskı Beton

DETAIL/DETAY-5
Rubbish Bin/
Çöp Kutusu

Concrete Curb (10x20x50 cm)
Beton Bordür (10x20x50 cm)

Vakfıkebir

BICYCLE PARKING AREA
BİSİKLET PARK ALANI

0+000
1+200
1+300

4*16 mm2 NAYY
1*35mm2 cu
Tuv.K.40.40.80
35m.

A36
2*90W
65*65*7 2m
Galvanizli
Topraklama
Çubuğu

A37
2*90W

A38
2*90W

A39
2*90W

A40
2*90W

A41
2*90W

A42
2*90W

A48
2*90W

PARK

DETAIL/DETAY-1
Bicycle Figure/
Bisiklet Figürü

Painting Path with Double Component
Çift Komponentli Yol Boyası
(2 mm) - RAL 9003

Trabzon

S-9
(Left)

YY-1
S-1
(Left)

YY-1
S-2
(Right)

Basket Sahası

Çocuk
Parkı

T.C M.E.B.
100. Yıl İlköğretim
Okulu

1419/2
1419/5
1419/6
1419/7

E=549750 N=4542800
E=549800 N=4542800
E=549850 N=4542800
E=549900 N=4542800
E=549750 N=4542750
E=549800 N=4542750
E=549850 N=4542750

REFERENCE	FILE	REVISION	NO	DATE	DESCRIPTION

DESIGNED BY:
T.C.
AKÇAABAT BELEDİYESİ

APPROVED BY:
T.C.
TRABZON BÜYÜKŞEHİR BELEDİYESİ

THIS PROJECT IS CO-FINANCED BY THE EUROPEAN UNION AND THE REPUBLIC OF TURKEY

REPUBLIC OF TURKEY MINISTRY OF TRANSPORT AND INFRASTRUCTURE

SCALE
1/500

SIZE
ISO A3

PROJECT NAME:
WORKS FOR BICYCLE ROAD IN TRABZON

DRAWING NAME:
STAGE-1
TRABZON BICYCLE ROAD
ELECTRICAL PLAN (7/29)

NO

Lejant / Legend

Projeksiyon / Projection :	Transverse Mercator (3°)
Datum :	WGS-84
D.O.M. / Central Meridian :	39

: İmar Adası Sınırı / Zoning Island Border
: İmar Parsel Sınırı / Zoning Parcel Border
: Kıyı / Coast
: Mevcut Duvar / Existing Wall

KARA DENİZ

PARK

YOL

YOL

YOL

YEŞİL ALAN

Basketbol Sahası

Eski Dinamit Deposu

Çeş.

Vakfıkebir

S - 9 (Left)
V=10
D=7.4058
R=500
L=58.16
T=29.12
Se=%-2.00
Gn= -
X=4 542 786.1045
Y= 549 929.6935

S - 10 (Right)
V=10
D=115.5170
R=10
L=18.15
T=12.79
Se=%-2.00
Gn= -
X=4 542 814.0539
Y= 550 102.6428

Painting Path with Double Component
Çift Komponentli Yol Boyası
(2 mm) - RAL 9003

Concrete Curb (10x20x50 cm)
Beton Bordür (10x20x50 cm)

Colored Asphalt Coating (RAL 4009)
Renkli Asfalt Kaplama (RAL 4009)

DETAIL/DETAY-2
Stamped Concrete
Baskı Beton

DETAIL/DETAY-5
Rubbish Bin/
Çöp Kutusu

DETAIL/DETAY-1
Bicycle Figure/
Bisiklet Figürü

F433H005
4.853

F433H6/1
3.873

S-9 (Left)

S-10 (Right)

1+400

1+500

1+600

A48 2*90W

A49 2*90W

A50 2*90W

A51 2*90W
65*65*7.2m
Galvanizli
Topraklama
Çubuğu

A52 2*90W

A53 2*90W

A54 2*90W

A55 2*90W
65*65*7.2m
Galvanizli
Topraklama
Çubuğu

4*16 mm2 NAYY
1*35mm2 cu
Tuv.K.40.40.80
35m.

4*16 mm2 NAYY
1*35mm2 cu
Tuv.K.40.40.80
29m.

4*16 mm2 NAYY
1*35mm2 cu
Tuv.K.40.40.80
30m.

E=549950 N=4542800
E=550000 N=4542850
E=550050 N=4542750
E=550000 N=4542750

REFERENCE	FILE	REVISION	NO	DATE	DESCRIPTION

DESIGNED BY:
T.C.
AKÇAABAT BELEDİYESİ

APPROVED BY:
T.C.
TRABZON BÜYÜKŞEHİR BELEDİYESİ

THIS PROJECT İS CO-FINANCED BY THE EUROPEAN UNION AND THE REPUBLIC OF TURKEY

REPUBLIC OF TURKEY MINISTRY OF TRANSPORT AND INFRASTRUCTURE

SCALE
1/500

SIZE
ISO A3

PROJECT NAME:
WORKS FOR BICYCLE ROAD IN TRABZON

DRAWING NAME:
STAGE-1
TRABZON BICYCLE ROAD
ELECTRICAL PLAN (8/29)

NO

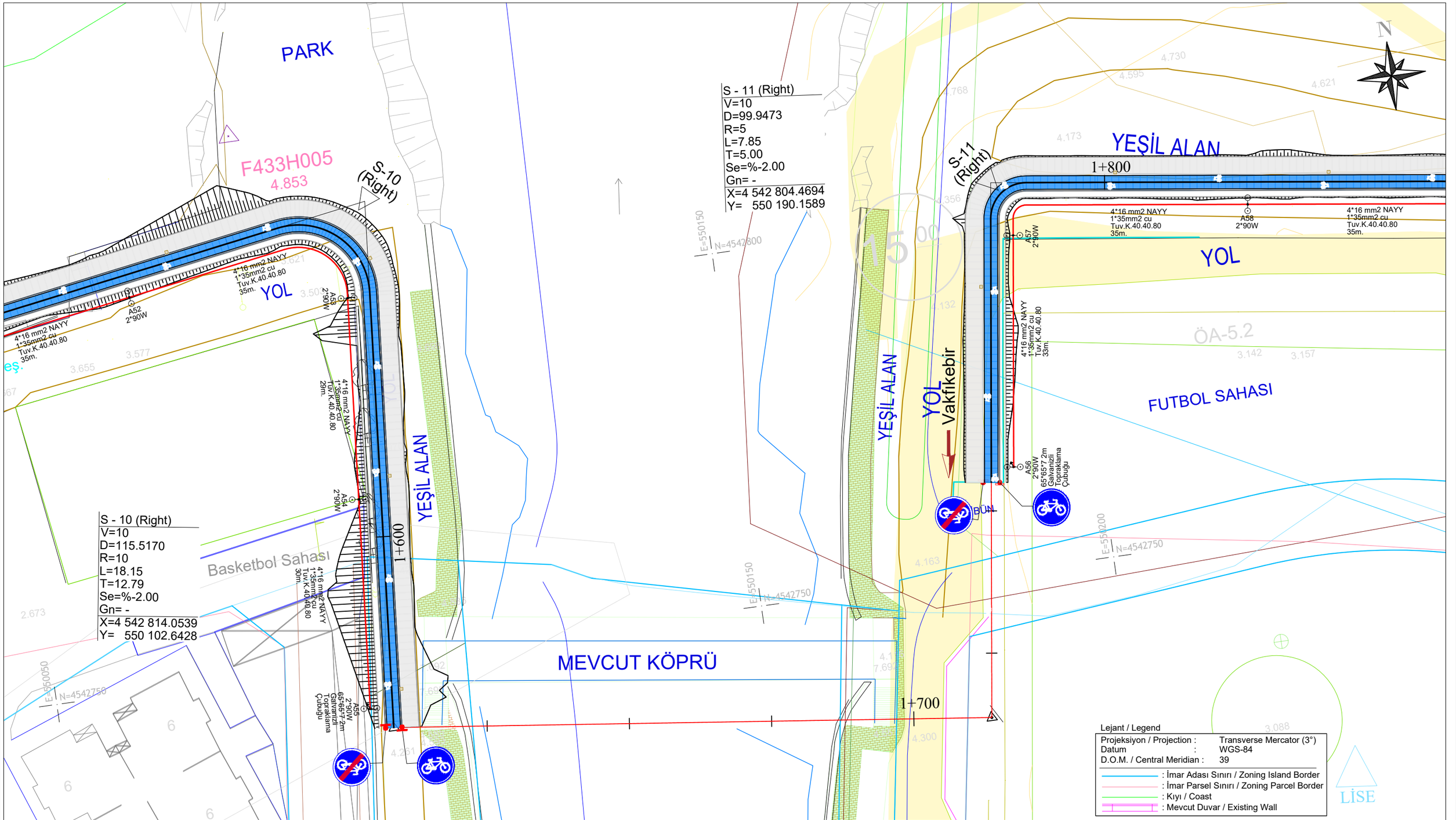

REFERENCE	FILE	REVISION	NO	DATE	DESCRIPTION

DESIGNED BY:

T.C.
AKÇAABAT BELEDİYESİ

APPROVED BY:

T.C.
TRABZON BÜYÜKŞEHİR BELEDİYESİ

THIS PROJECT İS CO-FINANCED BY THE EUROPEAN UNION AND THE REPUBLIC OF TURKEY

REPUBLIC OF TURKEY MINISTRY OF TRANSPORT
AND INFRASTRUCTURE

SCALE
1/500

SIZE
ISO A3

PROJECT NAME:

WORKS FOR BICYCLE ROAD IN TRABZON

DRAWING NAME:

STAGE-1
TRABZON BICYCLE ROAD
ELECTRICAL PLAN (9/29)

NO

Lejant / Legend

Projeksiyon / Projection :	Transverse Mercator (3°)
Datum :	WGS-84
D.O.M. / Central Meridian :	39

: İmar Adası Sınırı / Zoning Island Border
: İmar Parsel Sınırı / Zoning Parcel Border
: Kıyı / Coast
: Mevcut Duvar / Existing Wall

S - 12 (Right)
V=10
D=52.7580
R=50
L=41.44
T=21.99
Se=%-2.00
Gn= -
X=4 542 792.9922
Y= 550 274.1897

S - 13 (Left)
V=10
D=14.4134
R=100
L=22.64
T=11.37
Se=%-2.00
Gn= -
X=4 542 758.2841
Y= 550 298.2588

Painting Path with Double Component
Çift Komponentli Yol Boyası
(2 mm) - RAL 9003

Concrete Curb (10x20x50 cm)
Beton Bordür (10x20x50 cm)

DETAIL/DETAY-2
Stamped Concrete
Baskı Beton

DETAIL/DETAY-1
Bicycle Figure/
Bisiklet Figürü

DETAIL/DETAY-5
Rubbish Bin/
Çöp Kutusu

Colored Asphalt Coating (RAL 4009)
Renkli Asfalt Kaplama (RAL 4009)

S-12 (Right)
Vakfıkebir

S-13 (Left)
Trabzon

1+900
2+000

YOL

ÖA-5.2
AÇIK SPOR ALANI
UTBOL SAHASI

4*16 mm2 NAYY 1*35mm2 cu Tuv.K.40.40.80 35m.
A58 2*90W
A59 2*90W
A60 2*90W
A61 2*90W
A62 2*90W
A63 2*90W
A64 2*90W
65*65*7.2m Galvanizli Topraklama Çubuğu

E=550300 N=4542750
E=550400 N=4542750
E=550250 N=4542750
E=550300 N=4542700

N

REFERENCE	FILE	REVISION	NO	DATE	DESCRIPTION

DESIGNED BY:
T.C.
AKÇAABAT BELEDİYESİ

APPROVED BY:
T.C.
TRABZON BÜYÜKŞEHİR BELEDİYESİ

THIS PROJECT İS CO-FINANCED BY THE EUROPEAN UNION AND THE REPUBLIC OF TURKEY

REPUBLIC OF TURKEY MINISTRY OF TRANSPORT AND INFRASTRUCTURE

SCALE 1/500
SIZE ISO A3

PROJECT NAME:
WORKS FOR BICYCLE ROAD IN TRABZON

DRAWING NAME:
STAGE-1
TRABZON BICYCLE ROAD
ELECTRICAL PLAN (10/29)

NO

S - 14 (Right)
V=10
D=39.1085
R=10
L=6.14
T=3.17
Se=%-2.00
Gn= -
X=4 542 675.4226
Y= 550 389.3617

S - 16 (Right)
V=10
D=5.9805
R=100
L=9.39
T=4.70
Se=%-2.00
Gn= -
X=4 542 630.8661
Y= 550 470.2046

Colored Asphalt Coating (RAL 4009)
Renkli Asfalt Kaplama (RAL 4009)

DETAIL/DETAY-2
Stamped Concrete
Baskı Beton

S-14 (Right)

Vakfıkebir

S-16 (Right)

Trabzon

S-15 (Left)

DETAIL/DETAY-1
Bicycle Figure/
Bisiklet Figürü

DETAIL/DETAY-5
Rubbish Bin/
Çöp Kutusu

Concrete Curb (10x20x50 cm)
Beton Bordür (10x20x50 cm)

Painting Path with Double Component
Çift Komponentli Yol Boyası
(2 mm) - RAL 9003

S - 15 (Left)
V=10
D=68.0995
R=10
L=10.70
T=5.92
Se=%-2.00
Gn= -
X=4 542 652.8943
Y= 550 394.3621

KUMSAL-PLAJ
ÖA-5.3
PARK
A. Sebat Spor Klüp Binası
Menekşe Sokak
TİCARET
Yençok=15.00 m. (3 Kat)
E=1.50

Lejant / Legend

Projeksiyon / Projection :	Transverse Mercator (3°)
Datum :	WGS-84
D.O.M. / Central Meridian :	39

: İmar Adası Sınırı / Zoning Island Border
: İmar Parsel Sınırı / Zoning Parcel Border
: Kıyı / Coast
: Mevcut Duvar / Existing Wall

REFERENCE	FILE	REVISION	NO	DATE	DESCRIPTION

DESIGNED BY:
T.C.
AKÇAABAT BELEDİYESİ

APPROVED BY:
T.C.
TRABZON BÜYÜKŞEHİR BELEDİYESİ

THIS PROJECT İS CO-FINANCED BY THE EUROPEAN UNION AND THE REPUBLIC OF TURKEY

REPUBLIC OF TURKEY MINISTRY OF TRANSPORT AND INFRASTRUCTURE

SCALE 1/500
SIZE ISO A3

PROJECT NAME:
WORKS FOR BICYCLE ROAD IN TRABZON

DRAWING NAME:
STAGE-1
TRABZON BICYCLE ROAD
ELECTRICAL PLAN (11/29)

NO

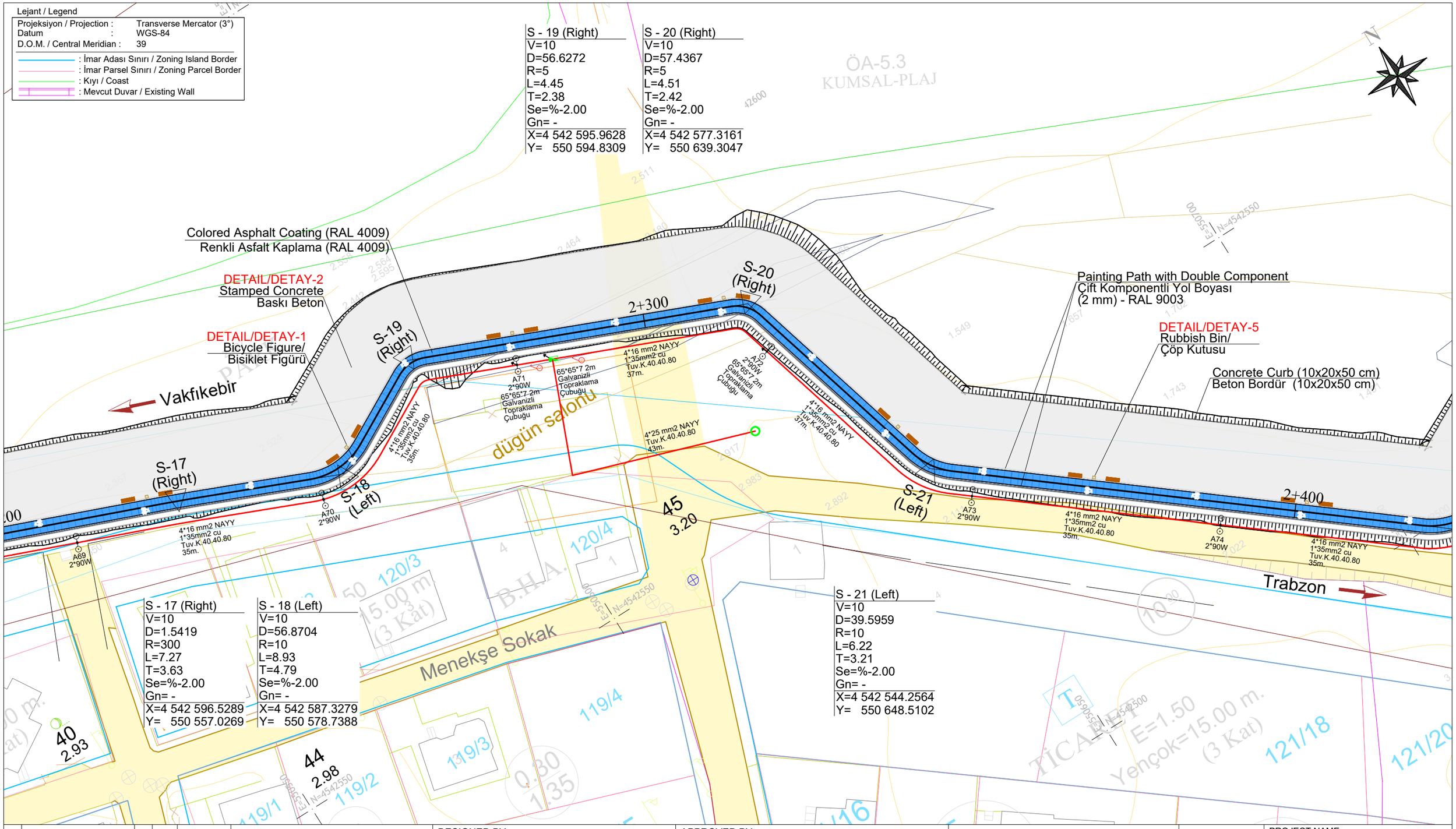

REFERENCE	FILE	REVISION	NO	DATE	DESCRIPTION

DESIGNED BY:
T.C.
AKÇAABAT BELEDİYESİ

APPROVED BY:
T.C.
TRABZON BÜYÜKŞEHİR BELEDİYESİ

THIS PROJECT İS CO-FINANCED BY THE EUROPEAN UNION AND THE REPUBLIC OF TURKEY

REPUBLIC OF TURKEY MINISTRY OF TRANSPORT AND INFRASTRUCTURE

SCALE 1/500
SIZE ISO A3

PROJECT NAME:
WORKS FOR BICYCLE ROAD IN TRABZON

DRAWING NAME:
STAGE-1
TRABZON BICYCLE ROAD
ELECTRICAL PLAN (12/29)

NO

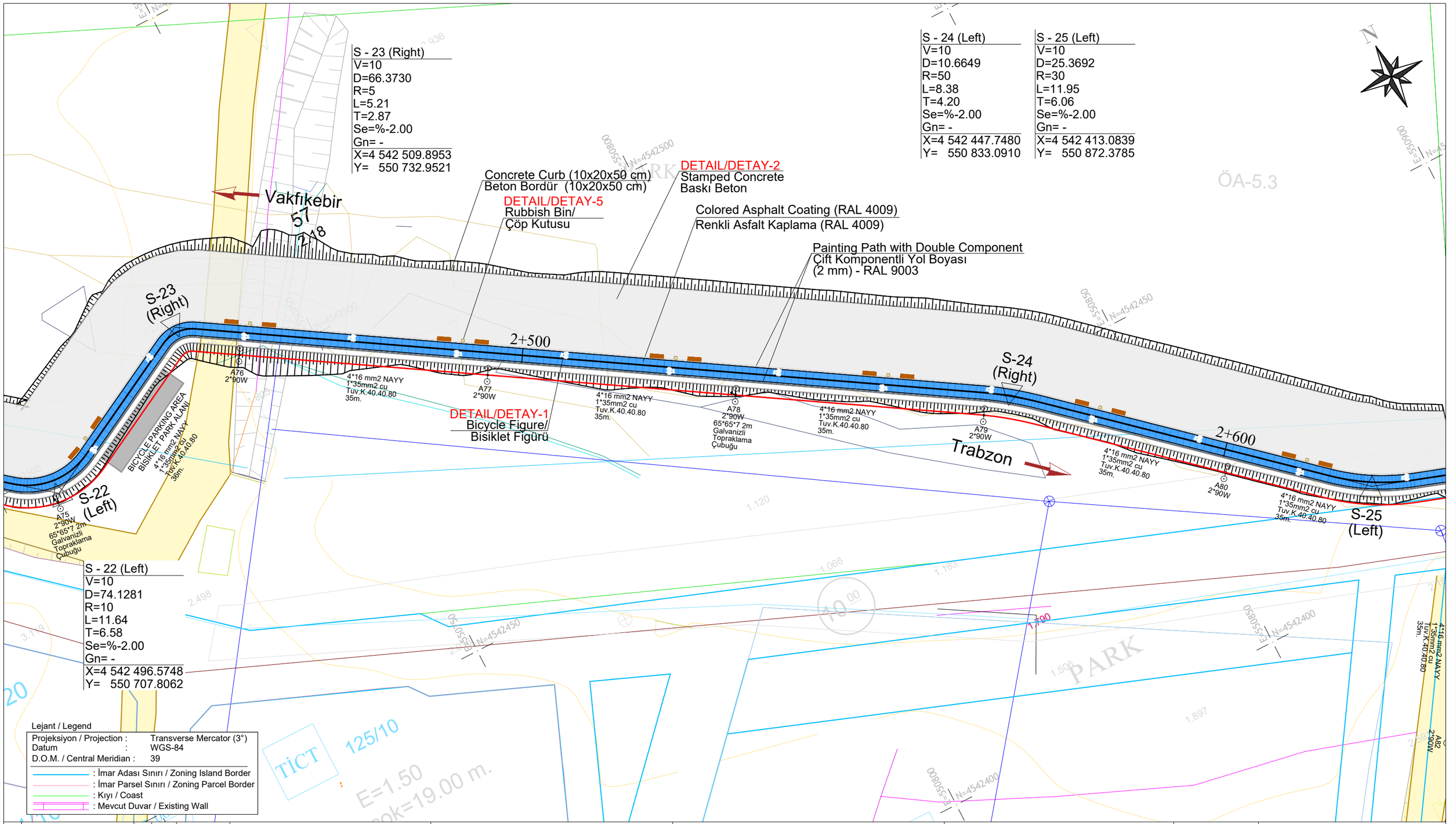

REFERENCE	FILE	REVISION	NO	DATE	DESCRIPTION

DESIGNED BY:

T.C.
AKÇAABAT BELEDİYESİ

APPROVED BY:

T.C.
TRABZON BÜYÜKŞEHİR BELEDİYESİ

THIS PROJECT İS CO-FINANCED BY THE EUROPEAN UNION AND THE REPUBLIC OF TURKEY

REPUBLIC OF TURKEY MINISTRY OF TRANSPORT AND INFRASTRUCTURE

SCALE 1/500

SIZE ISO A3

PROJECT NAME:

WORKS FOR BICYCLE ROAD IN TRABZON

DRAWING NAME:

STAGE-1
TRABZON BICYCLE ROAD
ELECTRICAL PLAN (13/29)

NO

Lejant / Legend

Projeksiyon / Projection :	Transverse Mercator (3°)
Datum :	WGS-84
D.O.M. / Central Meridian :	39

: İmar Adası Sınırı / Zoning Island Border
: İmar Parsel Sınırı / Zoning Parcel Border
: Kıyı / Coast
: Mevcut Duvar / Existing Wall

FUAR ALANI

DETAIL/DETAY-2
Stamped Concrete
Baskı Beton

Concrete Curb (10x20x50 cm)
Beton Bordür (10x20x50 cm)

DETAIL/DETAY-5
Rubbish Bin/
Çöp Kutusu

Painting Path with Double Component
Çift Komponentli Yol Boyası
(2 mm) - RAL 9003

Vakfıkebir

Trabzon

65*65*7 2m Galvanizli Topraklama Çubuğu

2+700

2+800

A81 2*90W

A86 2*90W 65*65*7 2m Galvanizli Topraklama Çubuğu

A87 2*90W

A88 2*90W

A89 2*90W 65*65*7 2m Galvanizli Topraklama Çubuğu

A90 2*90W

4*16 mm2 NAYY 1*35mm2 cu Tuv.K.40.40.80 35m.

DETAIL/DETAY-1
Bicycle Figure/
Bisiklet Figürü

Colored Asphalt Coating (RAL 4009)
Renkli Asfalt Kaplama (RAL 4009)

YY-2 S-1 (Right)

Kanzıga Deresi

TRT Bölge Müdürlüğü

144 3.07

143 3.06

352/1

25

REFERENCE	FILE	REVISION	NO	DATE	DESCRIPTION

DESIGNED BY:
T.C.
AKÇAABAT BELEDİYESİ

APPROVED BY:
T.C.
TRABZON BÜYÜKŞEHİR BELEDİYESİ

THIS PROJECT İS CO-FINANCED BY THE EUROPEAN UNION AND THE REPUBLIC OF TURKEY

REPUBLIC OF TURKEY MINISTRY OF TRANSPORT AND INFRASTRUCTURE

SCALE 1/500
SIZE ISO A3

PROJECT NAME:
WORKS FOR BICYCLE ROAD IN TRABZON

DRAWING NAME:
STAGE-1
TRABZON BICYCLE ROAD
ELECTRICAL PLAN (14/29)

NO

S - 26 (Right)
V=10
D=4.3535
R=150
L=10.26
T=5.13
Se=%-2.00
Gn= -
X=4 542 343.1834
Y= 551 080.1996

S - 28 (Right)
V=10
D=17.5052
R=30
L=8.25
T=4.15
Se=%-2.00
Gn= -
X=4 542 291.4365
Y= 551 250.8206

S - 27 (Left)
V=10
D=22.9725
R=50
L=18.04
T=9.12
Se=%-2.00
Gn= -
X=4 542 293.0232
Y= 551 201.2462

Concrete Curb (10x20x50 cm)
Beton Bordür (10x20x50 cm)

Colored Asphalt Coating (RAL 4009)
Renkli Asfalt Kaplama (RAL 4009)

DETAIL/DETAY-2
Stamped Concrete
Baskı Beton

DETAIL/DETAY-5
Rubbish Bin/
Çöp Kutusu

Painting Path with Double Component
Çift Komponentli Yol Boyası
(2 mm) - RAL 9003

DETAIL/DETAY-1
Bicycle Figure/
Bisiklet Figürü

Vakfikebir

Trabzon

S-26 (Right)

S-27 (Left)

S-28 (Right)

2+900

3+000

A91 2*90W
A92 2*90W
A93 2*90W 65*65*7 2m Galvanizli Topraklama Çubuğu
A94 2*90W
A95 2*90W
A96 2*90W

4*16 mm2 NAYY 1*35mm2 cu Tuv.K.40.40.80 35m.

E=551100 N=4542350
E=551150 N=4542350
E=551200 N=4542350
E=551100 N=4542300
E=551050 N=4542300

FUAR ALANI
KUMSAL-PLAJ
TİCARET E=2.00 19.00 m.
E=1.50 Yençok=19.00 m. (4 Kat)
TİCT

353/1 353/2 353/3 353/4 353/15 353/17 353/18 353/19 352/2 482/1

Lejant / Legend

Projeksiyon / Projection :	Transverse Mercator (3°)
Datum :	WGS-84
D.O.M. / Central Meridian :	39

: İmar Adası Sınırı / Zoning Island Border
: İmar Parsel Sınırı / Zoning Parcel Border
: Kıyı / Coast
: Mevcut Duvar / Existing Wall

REFERENCE	FILE	REVISION	NO	DATE	DESCRIPTION

DESIGNED BY:
T.C.
AKÇAABAT BELEDİYESİ

APPROVED BY:
T.C.
TRABZON BÜYÜKŞEHİR BELEDİYESİ

THIS PROJECT İS CO-FINANCED BY THE EUROPEAN UNION AND THE REPUBLIC OF TURKEY

REPUBLIC OF TURKEY MINISTRY OF TRANSPORT AND INFRASTRUCTURE

SCALE 1/500
SIZE ISO A3

PROJECT NAME:
WORKS FOR BICYCLE ROAD IN TRABZON

DRAWING NAME:
STAGE-1
TRABZON BICYCLE ROAD
ELECTRICAL PLAN (15/29)

NO

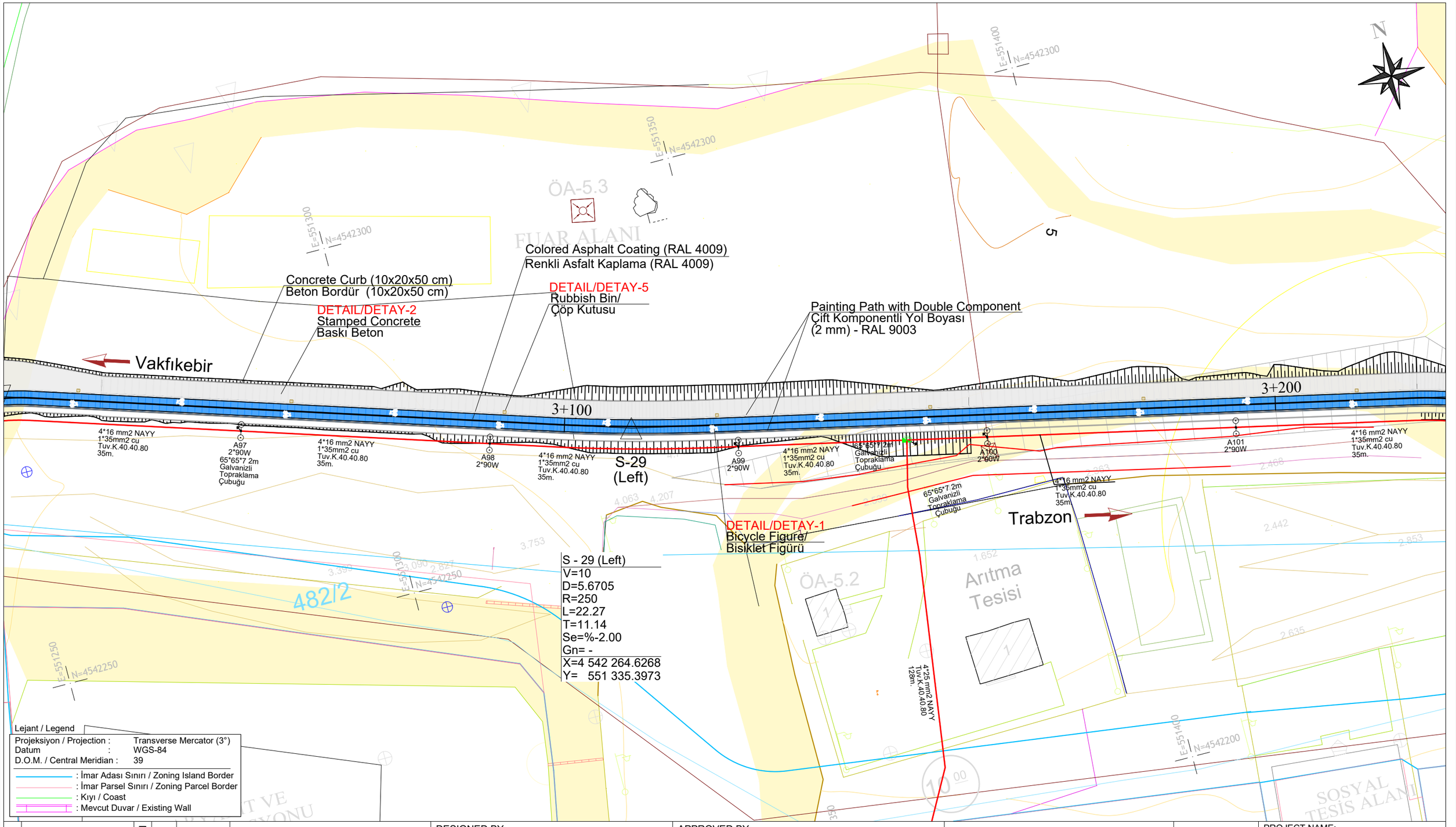

Lejant / Legend

Projeksiyon / Projection :	Transverse Mercator (3°)
Datum :	WGS-84
D.O.M. / Central Meridian :	39

: İmar Adası Sınırı / Zoning Island Border
: İmar Parsel Sınırı / Zoning Parcel Border
: Kıyı / Coast
: Mevcut Duvar / Existing Wall

REFERENCE	FILE	REVISION	NO	DATE	DESCRIPTION

DESIGNED BY:
T.C.
AKÇAABAT BELEDİYESİ

APPROVED BY:
T.C.
TRABZON BÜYÜKŞEHİR BELEDİYESİ

THIS PROJECT İS CO-FINANCED BY THE EUROPEAN UNION AND THE REPUBLIC OF TURKEY

REPUBLIC OF TURKEY MINISTRY OF TRANSPORT
AND INFRASTRUCTURE

SCALE
1/500

SIZE
ISO A3

PROJECT NAME:
WORKS FOR BICYCLE ROAD IN TRABZON

DRAWING NAME:
STAGE-1
TRABZON BICYCLE ROAD
ELECTRICAL PLAN (16/29)

NO

S - 30 (Right)
V=10
D=26.4002
R=50
L=20.73
T=10.52
Se=%-2.00
Gn= -
X=4 542 238.5822
Y= 551 453.0284

S - 31 (Left)
V=10
D=32.9259
R=100
L=51.72
T=26.45
Se=%-2.00
Gn= -
X=4 542 203.6255
Y= 551 500.7126

E=551550 N=4542250

E=551500 N=4542250

E=551450 N=4542200

E=551500 N=4542200

Concrete Curb (10x20x50 cm)
Beton Bordür (10x20x50 cm)

Colored Asphalt Coating (RAL 4009)
Renkli Asfalt Kaplama (RAL 4009)

DETAIL/DETAY-2
Stamped Concrete
Baskı Beton

DETAIL/DETAY-1
Bicycle Figure/
Bisiklet Figürü

DETAIL/DETAY-5
Rubbish Bin/
Çöp Kutusu

Painting Path with Double Component
Çift Komponentli Yol Boyası
(2 mm) - RAL 9003

S-30
(Right)
Vakfıkebir

S-31
(Left)

Trabzon

3+200
3+300
3+348

A101
2*90W

A102
2*90W

A103
2*90W

A104
2*90W

A105
2*90W

4*16 mm2 NAYY
1*35mm2 cu
Tuv.K.40.40.80
35m.

4*16 mm2 NAYY
1*35mm2 cu
Tuv.K.40.40.80
36m.

65*65*7 2m
Galvanizli
Topraklama
Çubuğu

B203
Q120CM BÜZ

MY:0.50

E=1.50
Yençok=23.00 m.

BICYCLE PARKING AREA
BİSİKLET PARK ALANI

ETAP-1 SONU
KM=3+474.46
X=4 542 198.047
Y= 373 407.218

SOSYAL
TESİS ALANI

TİCT

Lejant / Legend

Projeksiyon / Projection :	Transverse Mercator (3°)
Datum :	WGS-84
D.O.M. / Central Meridian :	39

: İmar Adası Sınırı / Zoning Island Border
: İmar Parsel Sınırı / Zoning Parcel Border
: Kıyı / Coast
: Mevcut Duvar / Existing Wall

REFERENCE	FILE	REVISION	NO	DATE	DESCRIPTION

DESIGNED BY:
T.C.
AKÇAABAT BELEDİYESİ

APPROVED BY:
T.C.
TRABZON BÜYÜKŞEHİR BELEDİYESİ

THIS PROJECT İS CO-FINANCED BY THE EUROPEAN UNION AND THE REPUBLIC OF TURKEY

REPUBLIC OF TURKEY MINISTRY OF TRANSPORT
AND INFRASTRUCTURE

SCALE
1/500

SIZE
ISO A3

PROJECT NAME:
WORKS FOR BICYCLE ROAD IN TRABZON

DRAWING NAME:
STAGE-1
TRABZON BICYCLE ROAD
ELECTRICAL PLAN (17/29)

NO

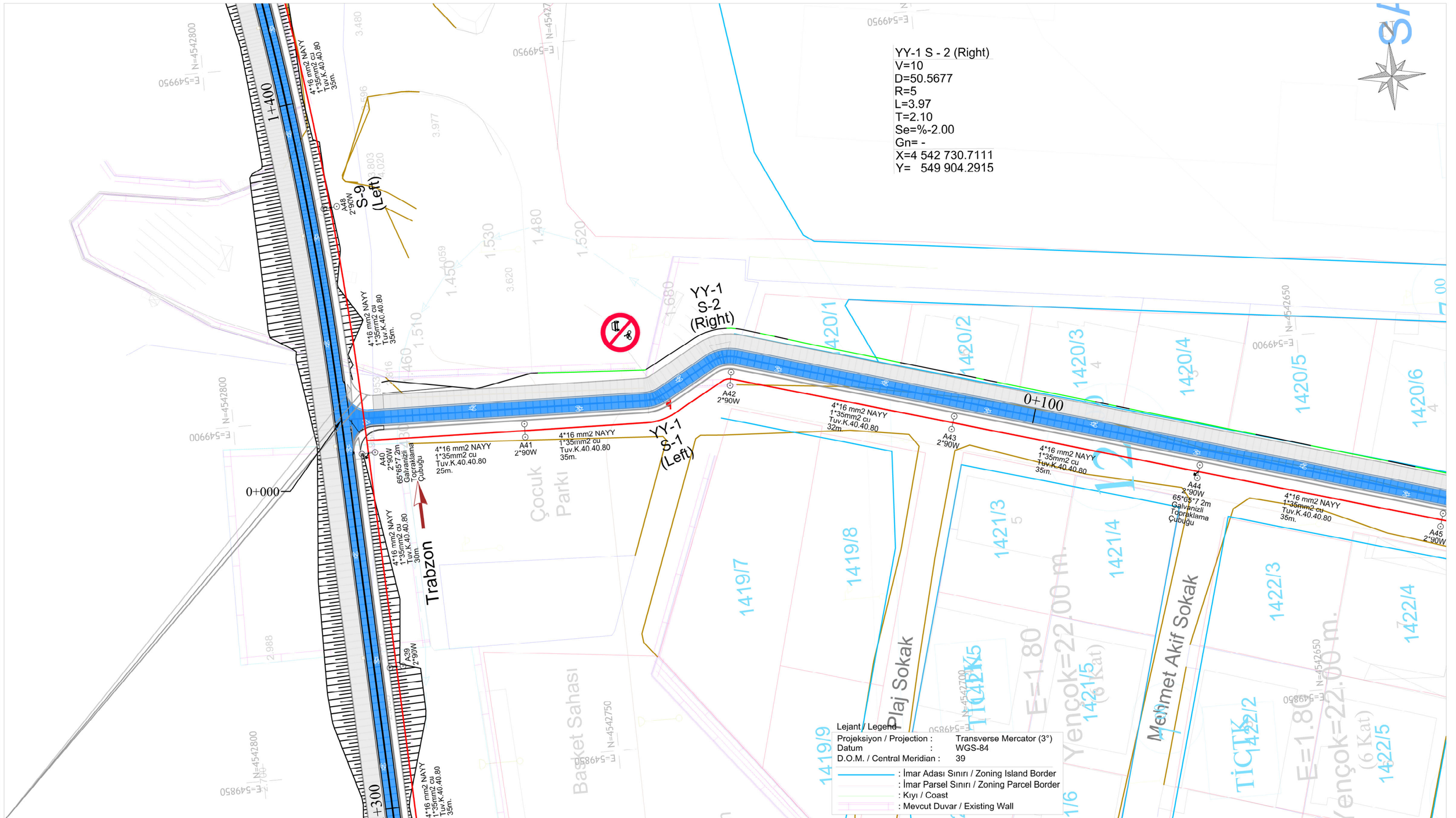

REFERENCE	FILE	REVISION	NO	DATE	DESCRIPTION

DESIGNED BY:

T.C.
AKÇAABAT BELEDİYESİ

APPROVED BY:

T.C.
TRABZON BÜYÜKŞEHİR BELEDİYESİ

THIS PROJECT İS CO-FINANCED BY THE EUROPEAN UNION AND THE REPUBLIC OF TURKEY

REPUBLIC OF TURKEY MINISTRY OF TRANSPORT AND INFRASTRUCTURE

SCALE 1/500

SIZE ISO A3

PROJECT NAME:

WORKS FOR BICYCLE ROAD IN TRABZON

DRAWING NAME:

STAGE-1
TRABZON BICYCLE ROAD
ELECTRICAL PLAN (18/29)

NO

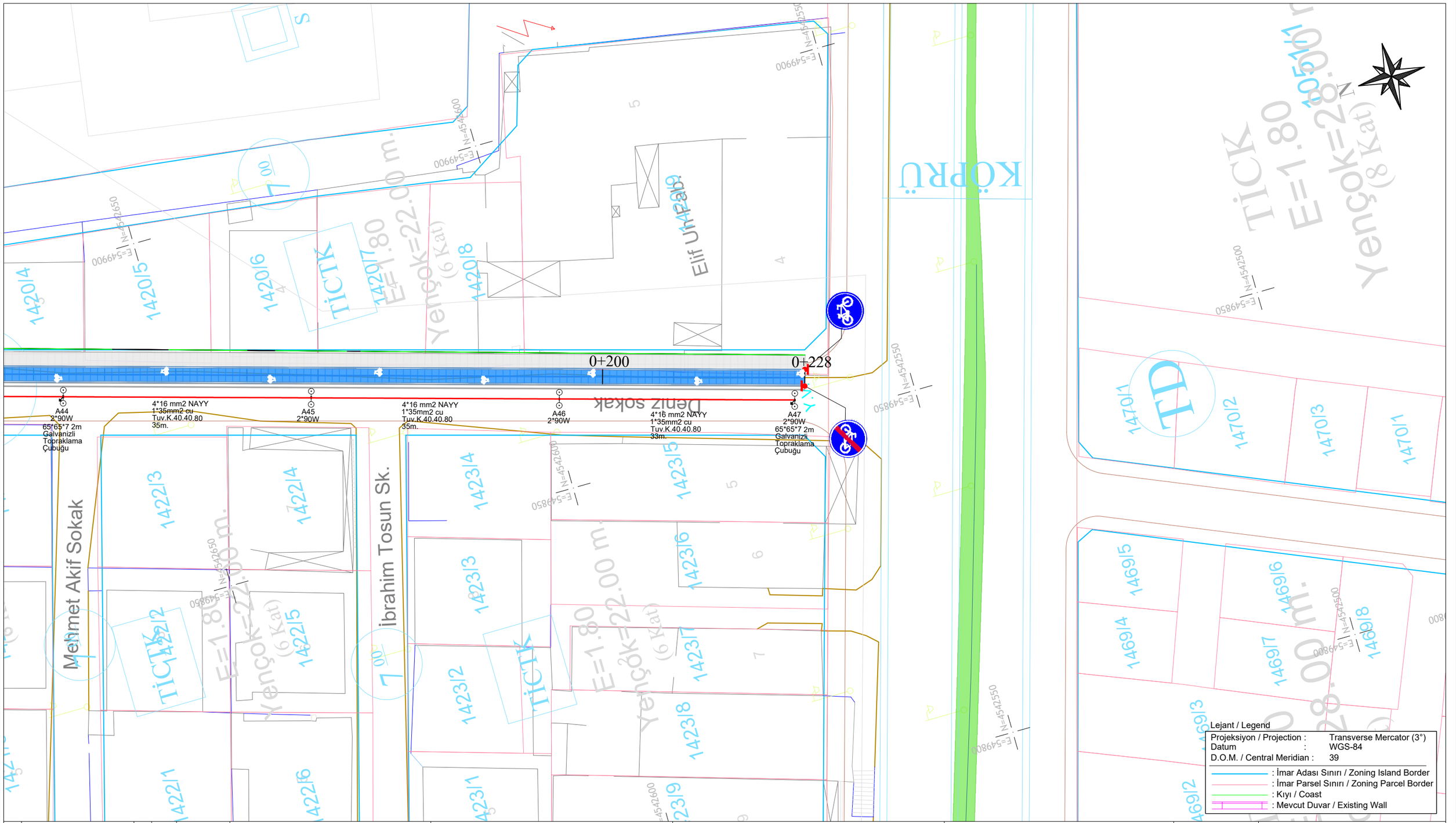

REFERENCE	FILE	REVISION	NO	DATE	DESCRIPTION

DESIGNED BY:

T.C.
AKÇAABAT BELEDİYESİ

APPROVED BY:

T.C.
TRABZON BÜYÜKŞEHİR BELEDİYESİ

THIS PROJECT İS CO-FINANCED BY THE EUROPEAN UNION AND THE REPUBLIC OF TURKEY

REPUBLIC OF TURKEY MINISTRY OF TRANSPORT
AND INFRASTRUCTURE

SCALE
1/500

SIZE
ISO A3

PROJECT NAME:

WORKS FOR BICYCLE ROAD IN TRABZON

DRAWING NAME:

STAGE-1
TRABZON BICYCLE ROAD
ELECTRICAL PLAN (19/29)

NO

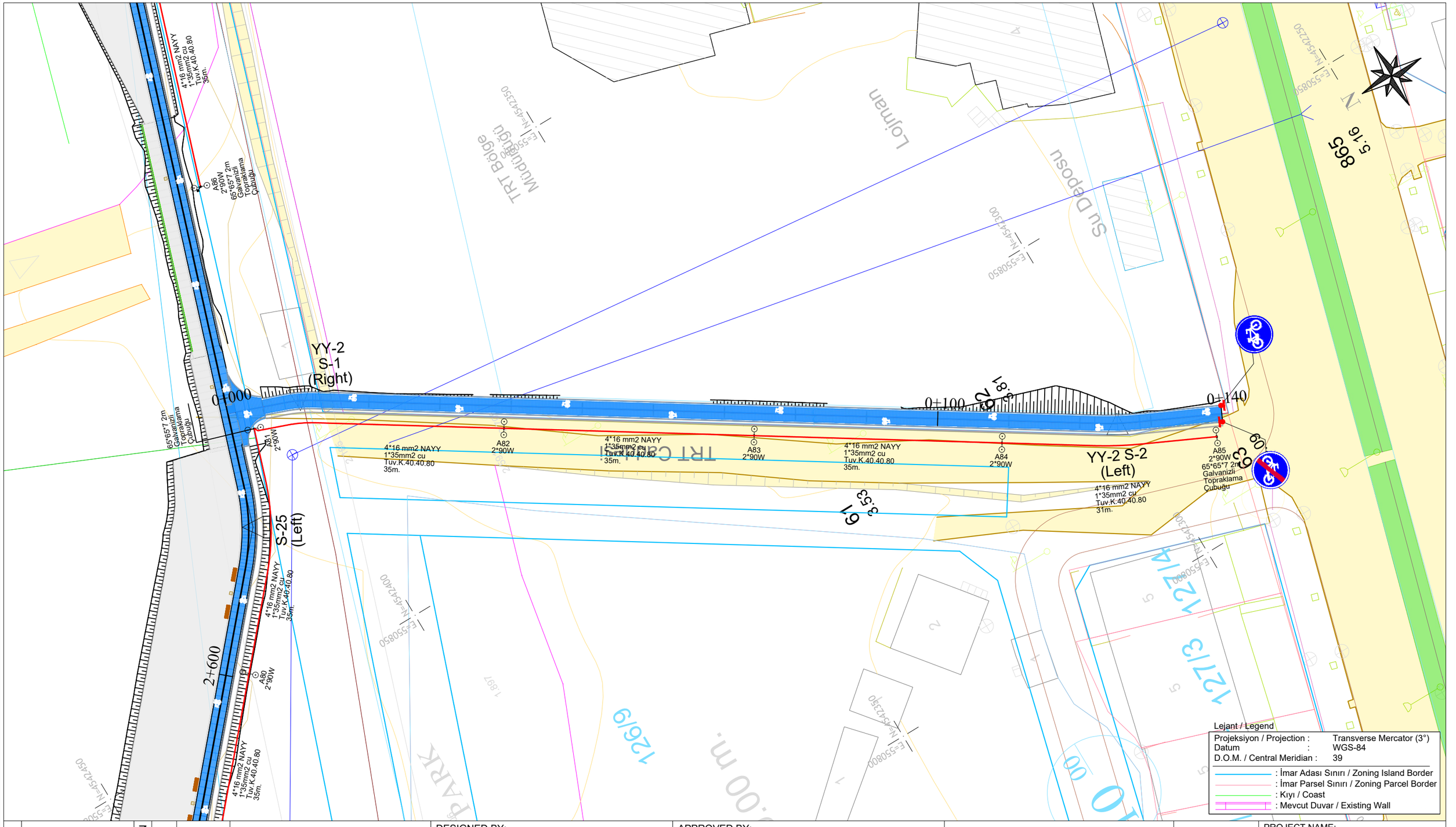

Lejant / Legend

Projeksiyon / Projection :	Transverse Mercator (3°)
Datum :	WGS-84
D.O.M. / Central Meridian :	39

: İmar Adası Sınırı / Zoning Island Border
: İmar Parsel Sınırı / Zoning Parcel Border
: Kıyı / Coast
: Mevcut Duvar / Existing Wall

REFERENCE	FILE	REVISION	NO	DATE	DESCRIPTION

DESIGNED BY:
T.C.
AKÇAABAT BELEDİYESİ

APPROVED BY:
T.C.
TRABZON BÜYÜKŞEHİR BELEDİYESİ

THIS PROJECT İS CO-FINANCED BY THE EUROPEAN UNION AND THE REPUBLIC OF TURKEY

REPUBLIC OF TURKEY MINISTRY OF TRANSPORT
AND INFRASTRUCTURE

SCALE
1/500

SIZE
ISO A3

PROJECT NAME:
WORKS FOR BICYCLE ROAD IN TRABZON

DRAWING NAME:
STAGE-1
TRABZON BICYCLE ROAD
ELECTRICAL PLAN (20/29)

NO

ETAP-2 BAŞI
KM=0+000.00

X=4 541 672.789
Y= 374 311.601

S - 1 (Right)
V=10
D=21.3774
R=30
L=10.07
T=5.08
Se=%-2.00
Gn= -
X=4 541 637.7592
Y= 552 801.3370

Painting Path with Double Component
Çift Komponentli Yol Boyası
(2 mm) - RAL 9003

DETAIL/DETAY-5
Rubbish Bin/
Çöp Kutusu

Concrete Curb (10x20x50 cm)
Beton Bordür (10x20x50 cm)

Vakfıkebir

S-1
(Right)

0+000

0+100

S-3
(Right)

Trabzon

S-2
(Left)

B1
2*90W
65*65*7 2m
Galvanizli
Topraklama
Çubuğu

B2
2*90W

B3
2*90W

B4
2*90W

B5
2*90W
65*65*7 2m
Galvanizli
Topraklama
Çubuğu

B6
2*90W

4*16 mm2 NAYY
1*35mm2 cu
Tuv.K.40.40.80
35m.

4*16 mm2 NAYY
1*35mm2 cu
Tuv.K.40.40.80
37m.

4*16 mm2 NAYY
1*35mm2 cu
Tuv.K.40.40.80
36m.

Colored Asphalt Coating (RAL 4009)
Renkli Asfalt Kaplama (RAL 4009)

DETAIL/DETAY-2
Stamped Concrete
Baskı Beton

DETAIL/DETAY-1
Bicycle Figure/
Bisiklet Figürü

Yıldızlı Mahallesi

ASKERİ ALAN
E=0.90
Yençok=10.50 m.

S - 2 (Left)
V=10
D=57.3956
R=30
L=27.05
T=14.52
Se=%-2.00
Gn= -
X=4 541 598.1047
Y= 552 857.3313

S - 3 (Right)
V=10
D=74.3962
R=30
L=35.06
T=19.84
Se=%-2.00
Gn= -
X=4 541 620.5056
Y= 552 933.6875

Lejant / Legend

Projeksiyon / Projection :	Transverse Mercator (3°)
Datum :	WGS-84
D.O.M. / Central Meridian :	39

: İmar Adası Sınırı / Zoning Island Border
: İmar Parsel Sınırı / Zoning Parcel Border
: Kıyı / Coast
: Mevcut Duvar / Existing Wall

REFERENCE	FILE	REVISION	NO	DATE	DESCRIPTION

DESIGNED BY:
T.C.
AKÇAABAT BELEDİYESİ

APPROVED BY:
T.C.
TRABZON BÜYÜKŞEHİR BELEDİYESİ

THIS PROJECT İS CO-FINANCED BY THE EUROPEAN UNION AND THE REPUBLIC OF TURKEY

REPUBLIC OF TURKEY MINISTRY OF TRANSPORT
AND INFRASTRUCTURE

SCALE
1/500
SIZE
ISO A3

PROJECT NAME:
WORKS FOR BICYCLE ROAD IN TRABZON

DRAWING NAME:
STAGE-2
TRABZON BICYCLE ROAD
ELECTRICAL PLAN (21/29)

NO

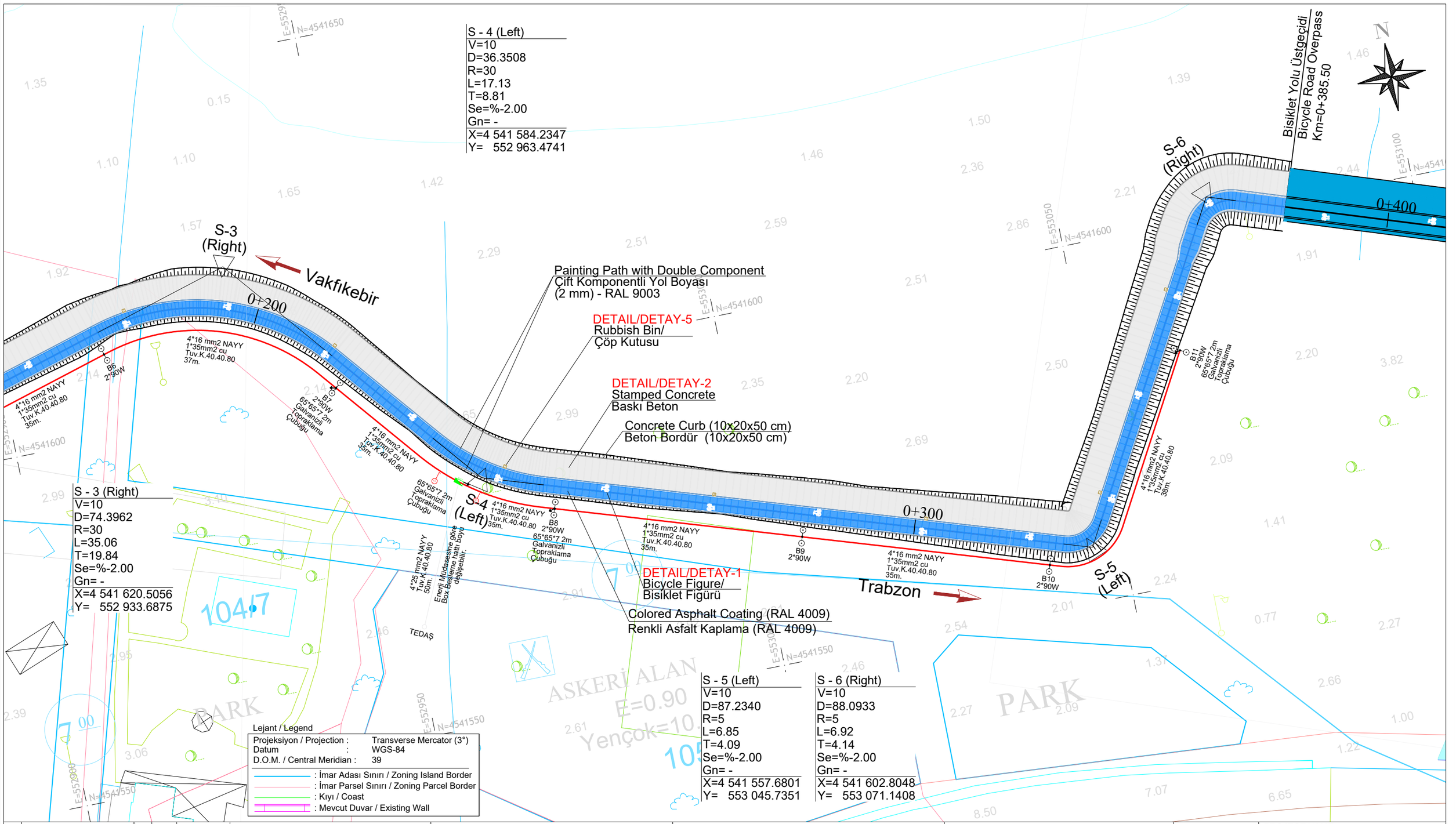

REFERENCE	FILE	REVISION	NO	DATE	DESCRIPTION

DESIGNED BY:

T.C.
AKÇAABAT BELEDİYESİ

APPROVED BY:

T.C.
TRABZON BÜYÜKŞEHİR BELEDİYESİ

THIS PROJECT İS CO-FINANCED BY THE EUROPEAN UNION AND THE REPUBLIC OF TURKEY

REPUBLIC OF TURKEY MINISTRY OF TRANSPORT
AND INFRASTRUCTURE

SCALE
1/500
SIZE
ISO A3

PROJECT NAME:
WORKS FOR BICYCLE ROAD IN TRABZON

DRAWING NAME:
STAGE-2
TRABZON BICYCLE ROAD
ELECTRICAL PLAN (22/29)

NO

Lejant / Legend

Projeksiyon / Projection :	Transverse Mercator (3°)
Datum :	WGS-84
D.O.M. / Central Meridian :	39

: İmar Adası Sınırı / Zoning Island Border
: İmar Parsel Sınırı / Zoning Parcel Border
: Kıyı / Coast
: Mevcut Duvar / Existing Wall

N

Bisiklet Yolu Üstgeçidi
Bicycle Road Overpass
Km=0+385.50

Bisiklet Yolu Üstgeçidi
Bicycle Road Overpass
Km=0+485.50

Vakfıkebir

Bisiklet Yolu Üstgeçidi
Bicycle Road Overpass
L= 100 m

S-6 (Right)

S-7 (Right)

S-5 (Left)

S-8 (Left)

0+400

0+500

DETAIL/DETAY-1
Bicycle Figure/
Bisiklet Figürü

Painting Path with Double Component
Çift Komponentli Yol Boyası
(2 mm) - RAL 9003

DETAIL/DETAY-5
Rubbish Bin/
Çöp Kutusu

DETAIL/DETAY-2
Stamped Concrete
Baskı Beton

Concrete Curb (10x20x50 cm)
Beton Bordür (10x20x50 cm)

Colored Asphalt Coating (RAL 4009)
Renkli Asfalt Kaplama (RAL 4009)

B10 2*90W

B11 2*90W 65*65*7.2m Galvanizli Topraklama Çubuğu

B12 2*90W 65*65*7.2m Galvanizli Topraklama Çubuğu

B13 2*90W

4*16 mm2 NAYY 1*35mm2 cu Tuv.K.40.40.80 35m.

4*16 mm2 NAYY 1*35mm2 cu Tuv.K.40.40.80 39m.

Trabzon

Yıldızlı Mahallesi

S - 5 (Left)	S - 6 (Right)	S - 7 (Right)	S - 8 (Left)
V=10	V=10	V=10	V=10
D=87.2340	D=88.0933	D=40.9361	D=110.0715
R=5	R=5	R=10	R=10
L=6.85	L=6.92	L=6.43	L=17.29
T=4.09	T=4.14	T=3.33	T=11.72
Se=%-2.00	Se=%-2.00	Se=%-2.00	Se=%-2.00
Gn= -	Gn= -	Gn= -	Gn= -
X=4 541 557.6801	X=4 541 602.8048	X=4 541 565.1743	X=4 541 513.0938
Y= 553 045.7351	Y= 553 071.1408	Y= 553 182.5463	Y= 553 218.3317

REFERENCE	FILE	REVISION	NO	DATE	DESCRIPTION

DESIGNED BY:
T.C.
AKÇAABAT BELEDİYESİ

APPROVED BY:
T.C.
TRABZON BÜYÜKŞEHİR BELEDİYESİ

THIS PROJECT İS CO-FINANCED BY THE EUROPEAN UNION AND THE REPUBLIC OF TURKEY

REPUBLIC OF TURKEY MINISTRY OF TRANSPORT AND INFRASTRUCTURE

SCALE 1/500
SIZE ISO A3

PROJECT NAME:
WORKS FOR BICYCLE ROAD IN TRABZON

DRAWING NAME:
STAGE-2
TRABZON BICYCLE ROAD
ELECTRICAL PLAN (23/29)

NO

Lejant / Legend

Projeksiyon / Projection :	Transverse Mercator (3°)
Datum :	WGS-84
D.O.M. / Central Meridian :	39

: İmar Adası Sınırı / Zoning Island Border
: İmar Parsel Sınırı / Zoning Parcel Border
: Kıyı / Coast
: Mevcut Duvar / Existing Wall

S - 10 (Right)
V=10
D=22.9482
R=30
L=10.81
T=5.47
Se=%-2.00
Gn= -
X=4 541 537.4891
Y= 553 279.7184

Concrete Curb (10x20x50 cm)
Beton Bordür (10x20x50 cm)

Colored Asphalt Coating (RAL 4009)
Renkli Asfalt Kaplama (RAL 4009)

Painting Path with Double Component
Çift Komponentli Yol Boyası
(2 mm) - RAL 9003

DETAIL/DETAY-2
Stamped Concrete
Baskı Beton

DETAIL/DETAY-5
Rubbish Bin/
Çöp Kutusu

DETAIL/DETAY-1
Bicycle Figure/
Bisiklet Figürü

S - 11 (Right)
V=10
D=74.1780
R=25
L=29.13
T=16.47
Se=%-2.00
Gn= -
X=4 541 446.4876
Y= 553 381.0253

N

S-10 (Right)
S-11 (Right)
S-9 (Right)
S-8 (Left)
S-12 (Left)
Vakfikebir
Trabzon
0+600
0+700
0+800

4*16 mm2 NAYY
1*35mm2 cu
Tuv.K.40.40.80
35m.

B15 2*90W
B16 2*90W 65*65*7 2m Galvanizli Topraklama Çubuğu
B17 2*90W
B18 2*90W
B19 2*90W
B14 2*90W
B20 2*90W 65*65*7 2m Galvanizli Topraklama Çubuğu

S - 9 (Right)
V=10
D=72.0414
R=10
L=11.32
T=6.35
Se=%-2.00
Gn= -
X=4 541 547.3617
Y= 553 254.3694

Hafriyat Alanı

REFERENCE	FILE	REVISION	NO	DATE	DESCRIPTION

DESIGNED BY:
T.C.
AKÇAABAT BELEDİYESİ

APPROVED BY:
T.C.
TRABZON BÜYÜKŞEHİR BELEDİYESİ

THIS PROJECT İS CO-FINANCED BY THE EUROPEAN UNION AND THE REPUBLIC OF TURKEY

REPUBLIC OF TURKEY MINISTRY OF TRANSPORT AND INFRASTRUCTURE

SCALE 1/500
SIZE ISO A3

PROJECT NAME:
WORKS FOR BICYCLE ROAD IN TRABZON

DRAWING NAME:
STAGE-2
TRABZON BICYCLE ROAD
ELECTRICAL PLAN (24/29)

NO

S - 12 (Left)
V=10
D=18.0051
R=200
L=56.56
T=28.47
Se=%-2.00
Gn= -
X=4 541 380.9822
Y= 553 358.8622

S - 13 (Left)
V=10
D=47.7741
R=35
L=26.27
T=13.79
Se=%-2.00
Gn= -
X=4 541 304.9433
Y= 553 355.5580

DETAIL/DETAY-5
Rubbish Bin/
Çöp Kutusu

DETAIL/DETAY-2
Stamped Concrete
Baskı Beton

Painting Path with Double Component
Çift Komponentli Yol Boyası
(2 mm) - RAL 9003

Concrete Curb (10x20x50 cm)
Beton Bordür (10x20x50 cm)

Colored Asphalt Coating (RAL 4009)
Renkli Asfalt Kaplama (RAL 4009)

DETAIL/DETAY-1
Bicycle Figure/
Bisiklet Figürü

Vakfikebir

Trabzon

0+800

0+900

1+000

S-12 (Left)

S-13 (Left)

B20 2*90W

B21 2*90W

B22 2*90W

B23 2*90W

B24 2*90W

B25 2*90W

4*16 mm2 NAYY 1*35mm2 cu Tuv.K.40.40.80 37m.

4*16 mm2 NAYY 1*35mm2 cu Tuv.K.40.40.80 35m.

4*16 mm2 NAYY 1*35mm2 cu Tuv.K.40.40.80 36m.

4*25 mm2 NAYY 1*35mm2 cu Tuv.K.40.40.80 50m

65*65*7.2m Galvanizli Topraklama Çubuğu

Enerji Müdaasesine göre Box Besleme hattı boyu değişebilir.

AG Direk

Hafriyat Alanı

VF - (26)

Lejant / Legend

Projeksiyon / Projection :	Transverse Mercator (3°)
Datum :	WGS-84
D.O.M. / Central Meridian :	39

: İmar Adası Sınırı / Zoning Island Border
: İmar Parsel Sınırı / Zoning Parcel Border
: Kıyı / Coast
: Mevcut Duvar / Existing Wall

REFERENCE	FILE	REVISION	NO	DATE	DESCRIPTION

DESIGNED BY:
T.C.
AKÇAABAT BELEDİYESİ

APPROVED BY:
T.C.
TRABZON BÜYÜKŞEHİR BELEDİYESİ

THIS PROJECT İS CO-FINANCED BY THE EUROPEAN UNION AND THE REPUBLIC OF TURKEY

REPUBLIC OF TURKEY MINISTRY OF TRANSPORT AND INFRASTRUCTURE

SCALE 1/500

SIZE ISO A3

PROJECT NAME:
WORKS FOR BICYCLE ROAD IN TRABZON

DRAWING NAME:
STAGE-2
TRABZON BICYCLE ROAD
ELECTRICAL PLAN (25/29)

NO

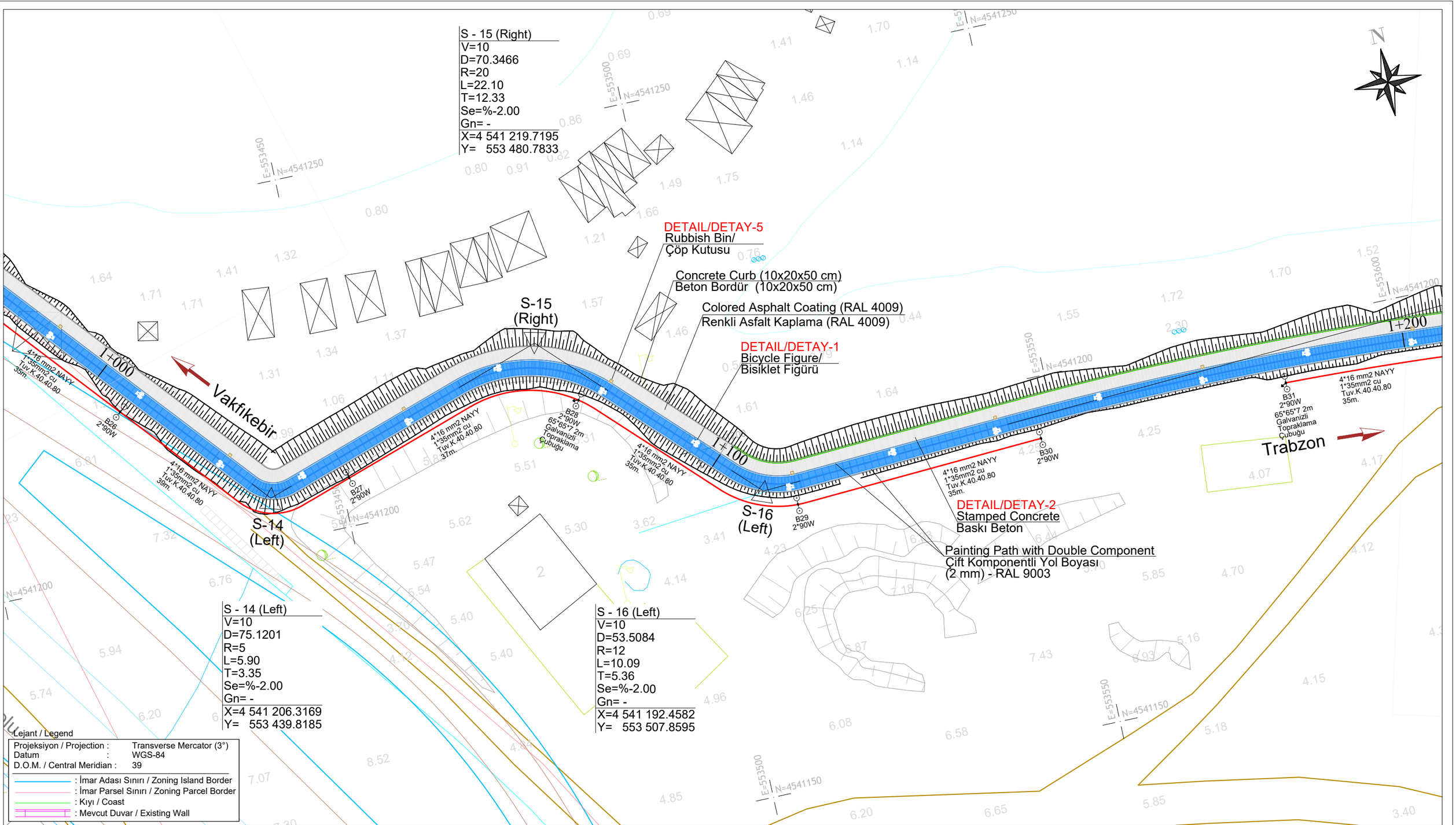

REFERENCE	FILE	REVISION	NO	DATE	DESCRIPTION

DESIGNED BY:

T.C.
AKÇAABAT BELEDİYESİ

APPROVED BY:

T.C.
TRABZON BÜYÜKŞEHİR BELEDİYESİ

THIS PROJECT İS CO-FINANCED BY THE EUROPEAN UNION AND THE REPUBLIC OF TURKEY

REPUBLIC OF TURKEY MINISTRY OF TRANSPORT
AND INFRASTRUCTURE

SCALE
1/500

SIZE
ISO A3

PROJECT NAME:
WORKS FOR BICYCLE ROAD IN TRABZON

DRAWING NAME:
STAGE-2
TRABZON BICYCLE ROAD
ELECTRICAL PLAN (26/29)

NO

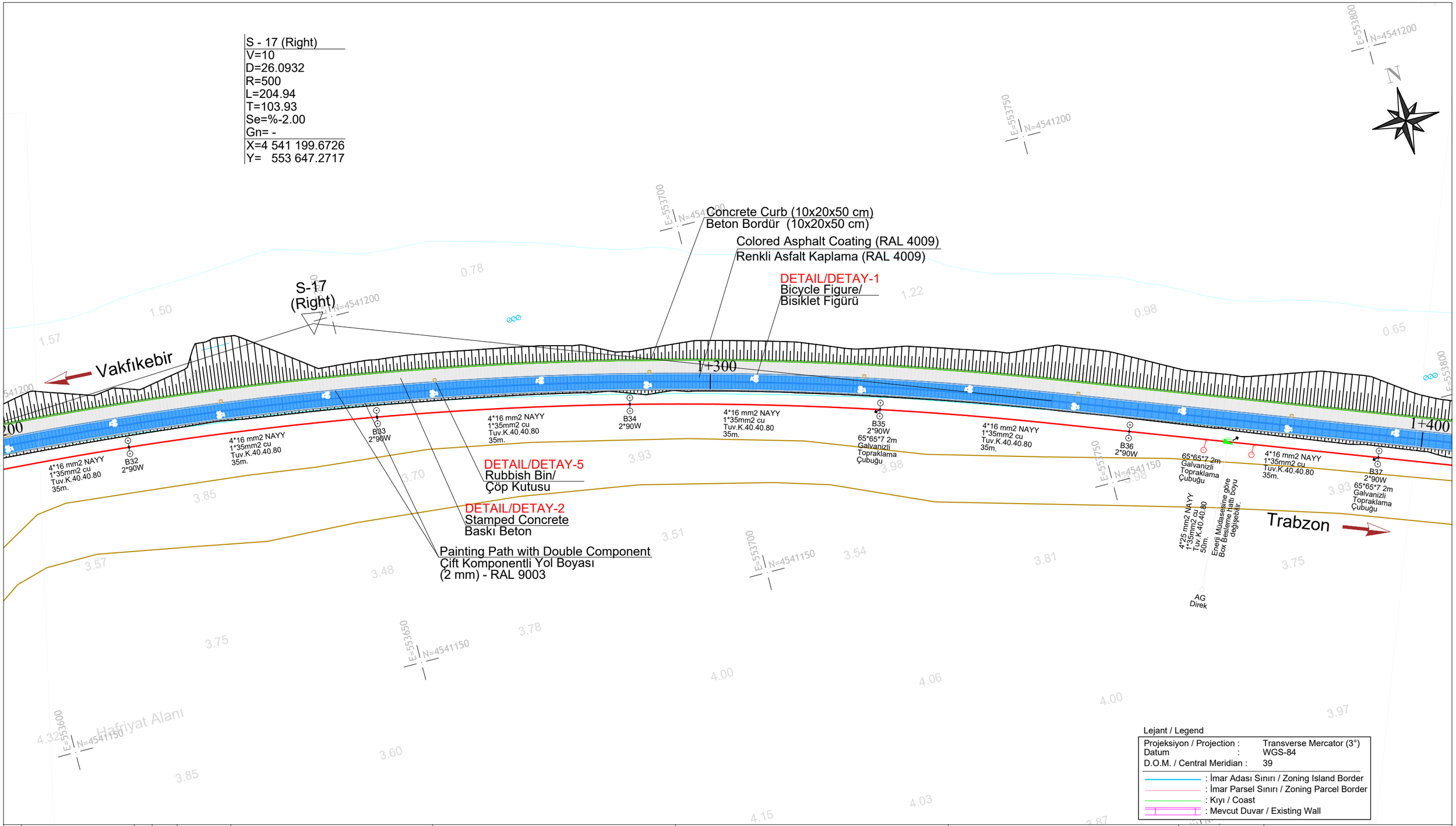

REFERENCE	FILE	REVISION	NO	DATE	DESCRIPTION

DESIGNED BY:
T.C.
AKÇAABAT BELEDİYESİ

APPROVED BY:
T.C.
TRABZON BÜYÜKŞEHİR BELEDİYESİ

THIS PROJECT IS CO-FINANCED BY THE EUROPEAN UNION AND THE REPUBLIC OF TURKEY

REPUBLIC OF TURKEY MINISTRY OF TRANSPORT AND INFRASTRUCTURE

SCALE 1/500
SIZE ISO A3

PROJECT NAME:
WORKS FOR BICYCLE ROAD IN TRABZON

DRAWING NAME:
STAGE-2
TRABZON BICYCLE ROAD
ELECTRICAL PLAN (27/29)

NO

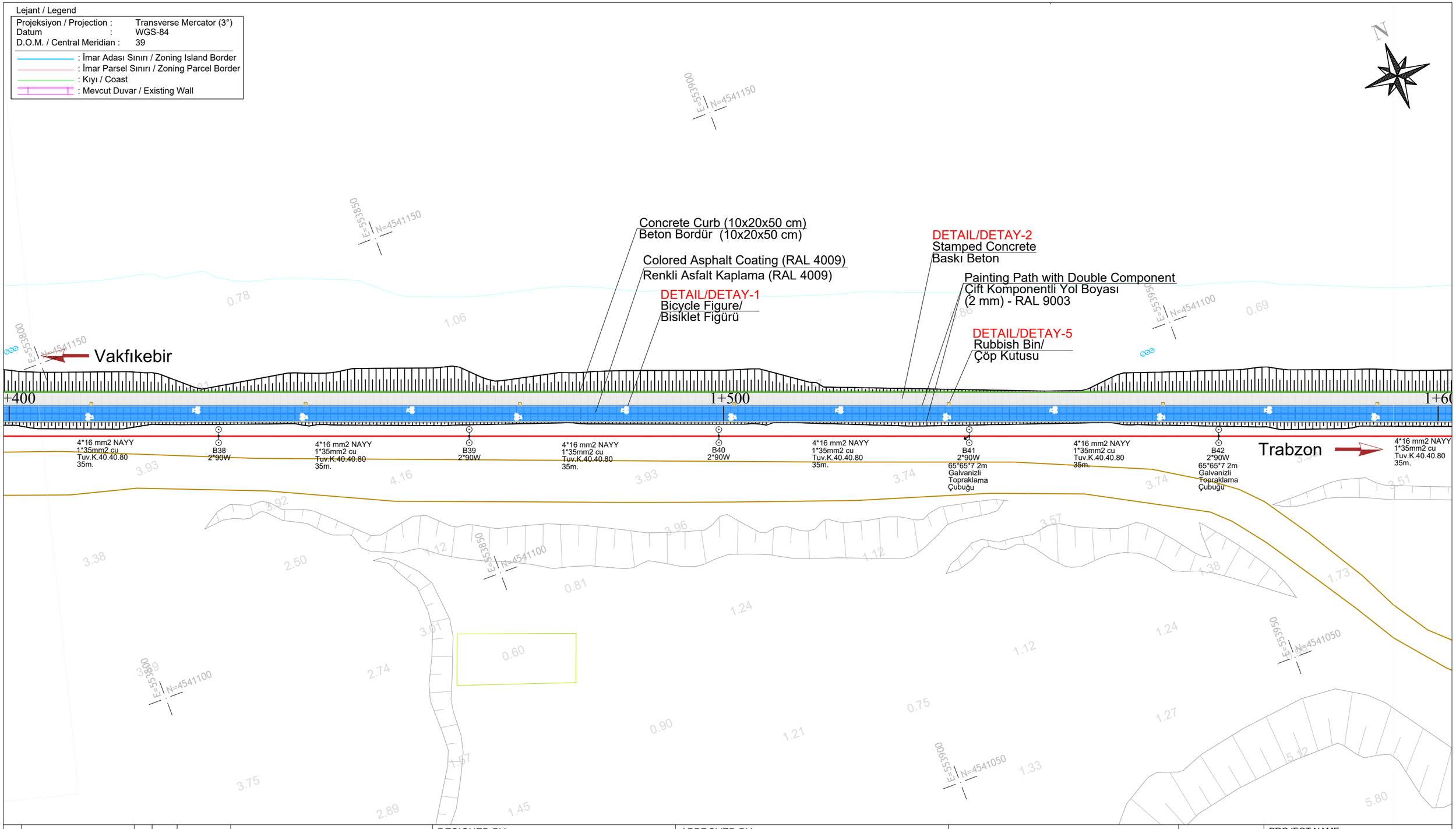

REFERENCE	FILE	REVISION	NO	DATE	DESCRIPTION

DESIGNED BY:

T.C.
AKÇAABAT BELEDİYESİ

APPROVED BY:

T.C.
TRABZON BÜYÜKŞEHİR BELEDİYESİ

THIS PROJECT IS CO-FINANCED BY THE EUROPEAN UNION AND THE REPUBLIC OF TURKEY

REPUBLIC OF TURKEY MINISTRY OF TRANSPORT AND INFRASTRUCTURE

SCALE 1/500

SIZE ISO A3

PROJECT NAME:
WORKS FOR BICYCLE ROAD IN TRABZON

DRAWING NAME:
STAGE-2
TRABZON BICYCLE ROAD
ELECTRICAL PLAN (28/29)

NO

Lejant / Legend

Projeksiyon / Projection	:	Transverse Mercator (3°)
Datum	:	WGS-84
D.O.M. / Central Meridian	:	39

: İmar Adası Sınırı / Zoning Island Border
: İmar Parsel Sınırı / Zoning Parcel Border
: Kıyı / Coast
: Mevcut Duvar / Existing Wall

N

E=554050 N=4541100
E=554000 N=4541100
E=554150 N=4541050
E=554100 N=4541100
E=554000 N=4541050
E=554100 N=4541000
E=554050 N=4541000

Painting Path with Double Component
Çift Komponentli Yol Boyası
(2 mm) - RAL 9003

Concrete Curb (10x20x50 cm)
Beton Bordür (10x20x50 cm)

Colored Asphalt Coating (RAL 4009)
Renkli Asfalt Kaplama (RAL 4009)

DETAIL/DETAY-1
Bicycle Figure/
Bisiklet Figürü

DETAIL/DETAY-5
Rubbish Bin/
Çöp Kutusu

DETAIL/DETAY-2
Stamped Concrete
Baskı Beton

Vakfıkebir

1+600 1+700 1+788

	B43	B44	B45	B46	B47	B48
	2*90W	2*90W 65*65*7 2m Galvanizli Topraklama Çubuğu	2*90W	2*90W	2*90W	2*90W 65*65*7 2m Galvanizli Topraklama Çubuğu

4*16 mm2 NAYY 1*35mm2 cu Tuv.K.40.40.80 35m.

Trabzon

ETAP-2 SONU
KM=1+931.34

X=4 541 008.849
Y= 375 864.004

REFERENCE	FILE	REVISION	NO	DATE	DESCRIPTION

DESIGNED BY:
T.C.
AKÇAABAT BELEDİYESİ

APPROVED BY:
T.C.
TRABZON BÜYÜKŞEHİR BELEDİYESİ

THIS PROJECT İS CO-FINANCED BY THE EUROPEAN UNION AND THE REPUBLIC OF TURKEY

REPUBLIC OF TURKEY MINISTRY OF TRANSPORT AND INFRASTRUCTURE

SCALE 1/500
SIZE ISO A3

PROJECT NAME:
WORKS FOR BICYCLE ROAD IN TRABZON

DRAWING NAME:
STAGE-2
TRABZON BICYCLE ROAD
ELECTRICAL PLAN (29/29)

NO